



SHRP-LTPP ALASKA TEST SITE LOCATIONS

General Pavement Studies



029035 GPS 6B
MON_CAT G
MP: 121.78 S.R. 3
NORTHBOUND
5.95 MILES
TRAPPER CREEK

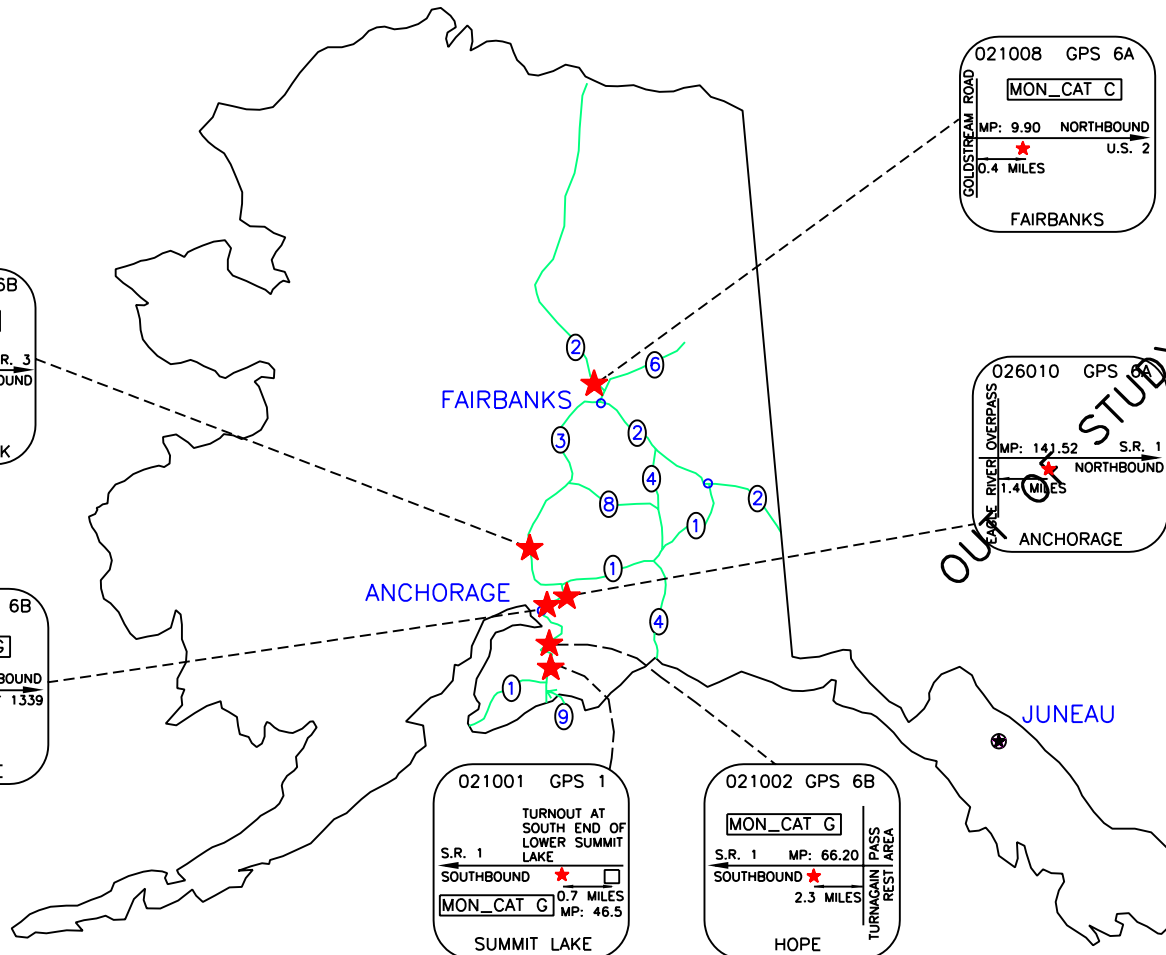
021004 GPS 6B
MON_CAT G
MP: N/A EASTBOUND
HIGHWAY 1339
1.0 MILES
ANCHORAGE

021001 GPS 1
TURNOUT AT SOUTH END OF LOWER SUMMIT LAKE
S.R. 1
SOUTHBOUND
MON_CAT G 0.7 MILES
MP: 46.5
SUMMIT LAKE

021002 GPS 6B
MON_CAT G
S.R. 1 MP: 66.20
SOUTHBOUND
2.3 MILES
HOPE
TURNMAGAIN PASS REST AREA

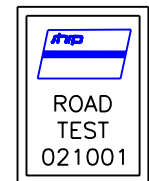
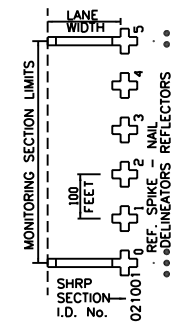
021008 GPS 6A
MON_CAT C
MP: 9.90 NORTHBOUND
U.S. 2
0.4 MILES
FAIRBANKS

026010 GPS 6A
MON_CAT C
MP: 141.52 S.R. 1
NORTHBOUND
1.4 MILES
ANCHORAGE



- CAPITAL CITY
- MAJOR CENTERS
- 2 U.S. HIGHWAYS
- 10 STATE HIGHWAY
- AGENCY BORDER

TYPICAL SITE SIGNING & MARKING



ALASKA

REVISED 11/29/05