



# SHRP-LTPP ALBERTA TEST SITE LOCATIONS

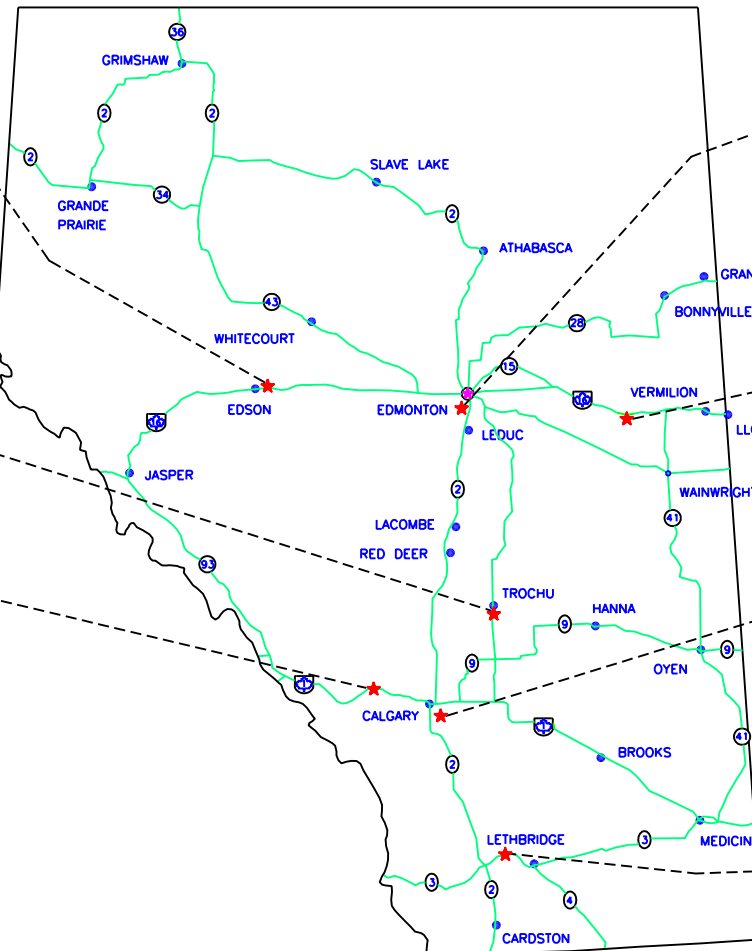
General Pavement Studies and Specific Pavement Studies



810500 SPS 5  
MON\_CAT S2  
KM: 38.54  
YELLOWHEAD HIGHWAY 16  
WESTBOUND \* 3.8 KM  
HIGHWAY 32  
EDSON

812812 GPS 2  
MON\_CAT C  
HIGHWAY 21 KM: 38.50  
SOUTHBOUND \* 7.42 KM  
HIGHWAY 27  
THREE HILLS

818529 GPS 2  
MON\_CAT C  
HIGHWAY 40  
KM: 5.8 HIGHWAY 1  
EASTBOUND \* 1.74 KM  
CALGARY



811804 GPS 6B  
MON\_CAT C  
PRIMARY 19 HIGHWAY 19  
KM 9.0  
WESTBOUND \* 3.4 KM  
HIGHWAY 2  
EASTBOUND  
EDMONTON

811803 GPS 1  
MON\_CAT C  
S.R. 270  
KM: 28.00  
YELLOWHEAD HIGHWAY 16  
EASTBOUND \* 8.9 KM  
MANNVILLE

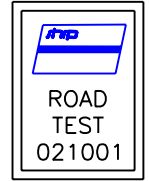
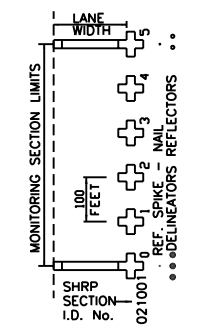
811805 GPS 6B  
MON\_CAT C  
HIGHWAY 22X  
DEERFOOT TRAIL  
EASTBOUND \* 3.9 KM  
KM: 9.5  
CALGARY

81A900 SPS 9  
MON\_CAT G  
RR 25  
KM: 3.8 HIGHWAY 3  
EASTBOUND \* 700 METERS  
FORT MACLEOD



- CAPITAL CITY
- MAJOR CENTERS
- 2 U.S. HIGHWAYS
- 16 STATE HIGHWAY
- AGENCY BORDER

### TYPICAL SITE SIGNING & MARKING



ALBERTA

REVISED 11/29/05