



SHRP-LTPP NORTHERN UTAH TEST SITE LOCATIONS

General Pavement Studies and Specific Pavement Studies



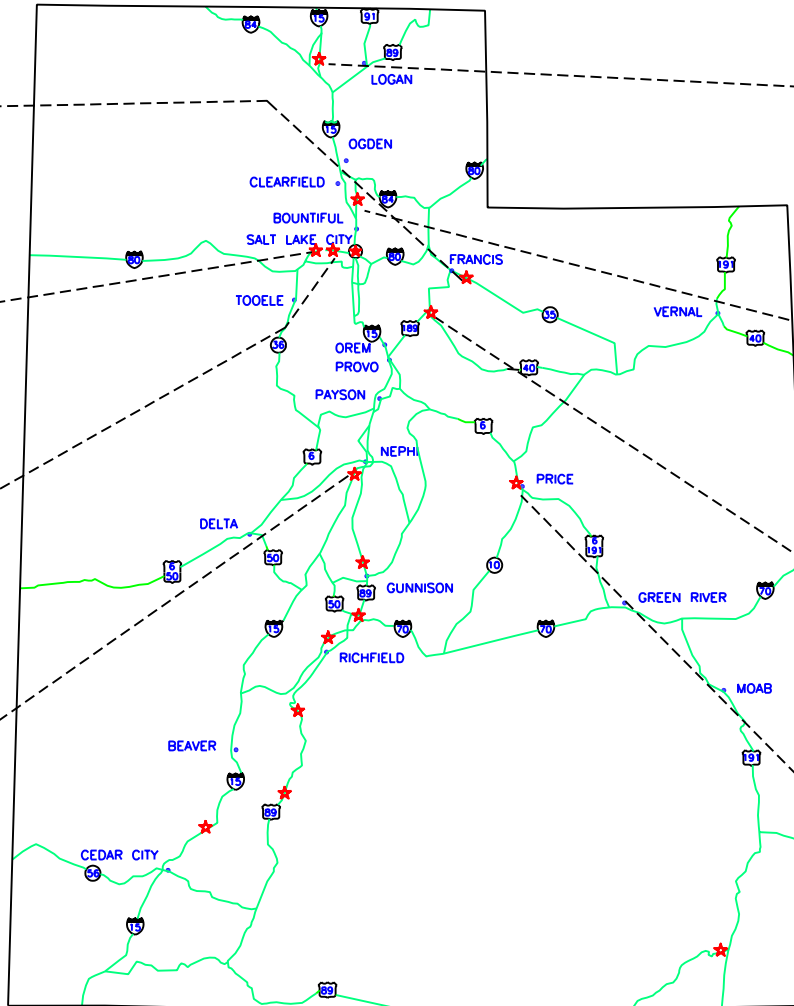
NICHOLS
CONSULTING
ENGINEERS, Chtd.

490800 SPS-8
MON_CAT S2
SUMMIT-WASATCH COUNTY LINE
MP: 10.7 EASTBOUND
S.R. 35
0.7 MILES
FRANCIS

493015 GPS 3
MON_CAT G
MP: 28.46 SOUTHBOUND
I-215
0.4 MILES
SALT LAKE CITY

497086 GPS 3
OUT OF STUDY
49D400 SPS 4
MON_CAT G
SOUTHBOUND
3100 S. STREET
S.R. 154
0.5 MILES
MP: 19.00
SALT LAKE CITY

493011 GPS 3
SEASONAL
MON_CAT G
MILLS OVERPASS
MP: 221.17 NORTHBOUND
I-15
14.55 MILES
NEPHI



497082 GPS 3
49C400 SPS 4
MON_CAT G
MP: 391.91 NORTHBOUND
S.R. 31
I-15
4.26 MILES
TREMONTON

491005 GPS 6A
MP: 339.97 SOUTHBOUND
S.R. 89
0.2 MILES
FARMINGTON

497085 GPS 3
49E400 SPS 4
MON_CAT G
MP: 12.55 WESTBOUND
S.R. 40
U.S. 40
8.2 MILES
HEBER CITY

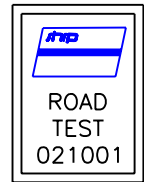
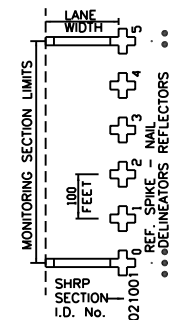
491007 GPS 6A
PRICE RIVER BRIDGE
WESTBOUND
S.R. 6
MP: 216.30
0.15 MILES
PRICE



- CAPITAL CITY
- MAJOR CENTERS
- U.S. HIGHWAYS
- STATE HIGHWAY
- AGENCY BORDER

OUT OF STUDY

TYPICAL SITE SIGNING & MARKING



NORTHERN
UTAH

REVISED 11/29/05