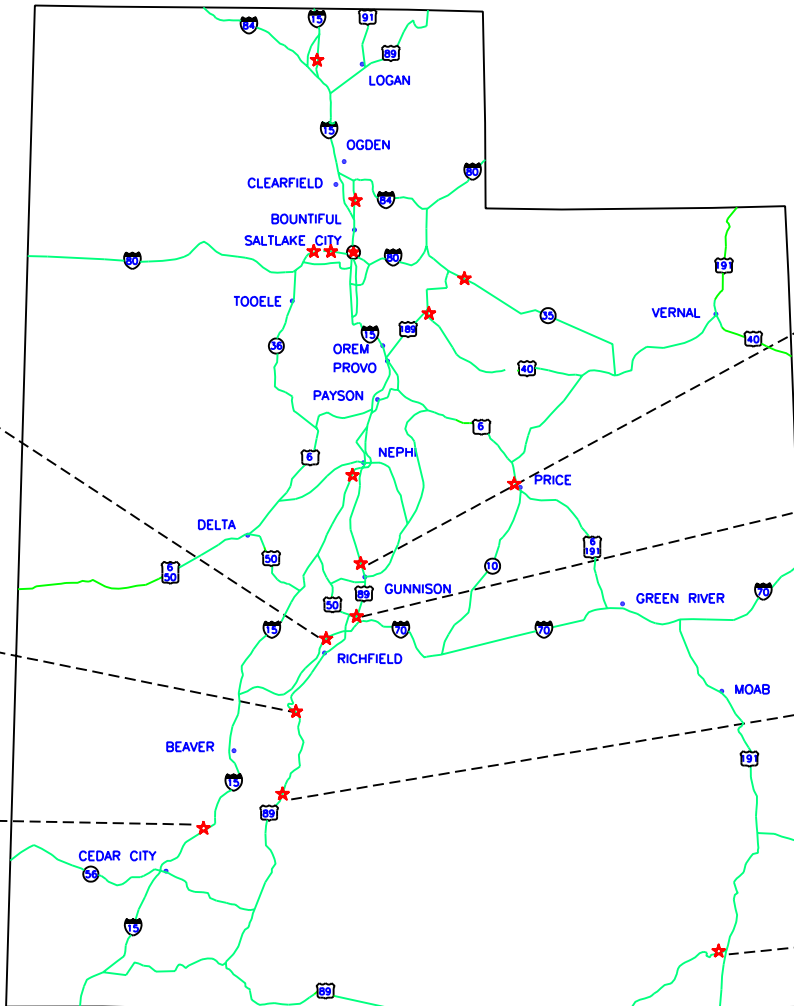




SHRP-LTPP SOUTHERN UTAH TEST SITE LOCATIONS

General Pavement Studies and Specific Pavement Studies



497083 GPS 3
MON_CAT G

WEST RICHFIELD EXIT
MP: 38.99
EASTBOUND
1-70
1.9 MILES

RICHFIELD

491017 GPS
49B300 SPS

NORTHBOUND
MP: 190.29
S.R. 89
2.2 MILES

MARYSVALE

493010 GPS
MON_CAT A

PARAGONAH OVERPASS
MP: 83.67 NORTHBOUND
1-15
1.4 MILES

PAROWAN

491006 GPS 6A
49C300 SPS 3

MON_CAT N

MP: 2.3 NORTHBOUND
S.R. 89
2.4 MILES
S.R. 28

GUNNISON

491008 GPS 4
MON_CAT C

MP: 93.38
NORTHBOUND
S.R. 89
0.85 MILES

SALINA

491004 GPS 6S
OUT OF STUDY
49A300 SPS 3

MON_CAT C

MP: 147.81
NORTHBOUND
S.R. 20
S.R. 89
6.0 MILES

PANGUITCH

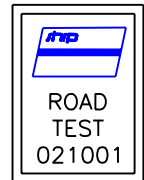
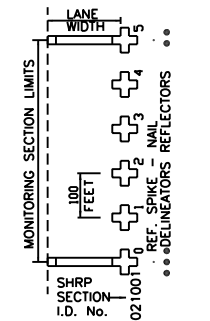
491001 GPS 1
SEASONAL
MON_CAT C

MP: 23.74
NORTHBOUND
U.S. 191
2.5 MILES

BLUFF

- CAPITAL CITY
- MAJOR CENTERS
- U.S. HIGHWAYS
- STATE HIGHWAY
- AGENCY BORDER

TYPICAL SITE SIGNING & MARKING



SOUTHERN UTAH

REVISED 11/29/05