



SHRP-LTPP WESTERN COLORADO TEST SITE LOCATIONS

General Pavement Studies and Specific Pavement Studies



NICHOLS
CONSULTING
ENGINEERS, Chtd.

OUT OF STUDY

081047 GPS 6B
MON_CAT G

S.R. 64 MP: 16.6
WESTBOUND 1.3 MILES
WHITE RIVER

RANGELY

081029 GPS 6S
MON_CAT G

MP: 69.75 LAY
U.S. 40 GROCERY STORE
WESTBOUND 2.05 MILES
LAY

083032 GPS 3
MON_CAT C

MP: 95.75 EASTBOUND
5.3 MILES
MEGEE BRILE UNDERPASS

GLENWOOD SPG.

087783 GPS 6S
MON_CAT G

MP: 67.66 EASTBOUND
2.25 MILES
GARFIELD COUNTY LINE

RIFLE

OUT OF STUDY

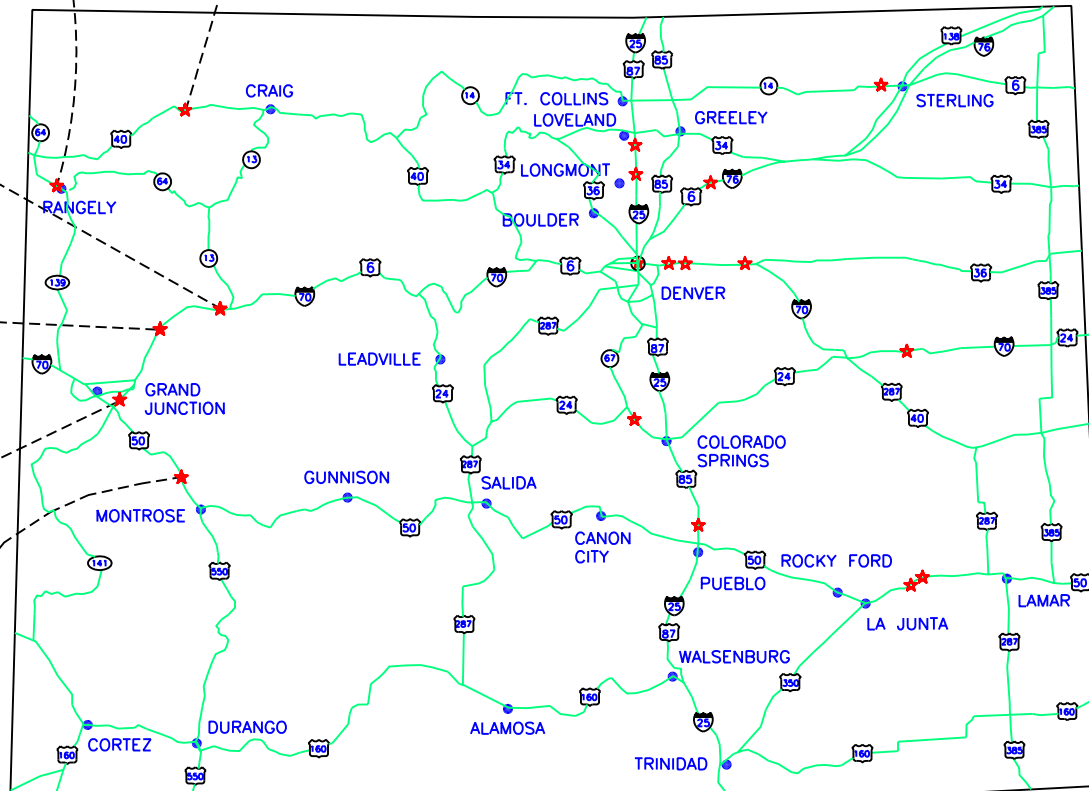
081057 GPS 1
S.R. 141B MP: 160.75
SOUTHBOUND 0.2 MILES
DZ ROAD

GRAND JUNCTION

081053 GPS 6C
081053 SEASONAL
OUT OF STUDY
08A300 SPS 3
MON_CAT G

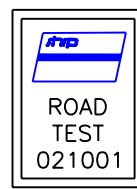
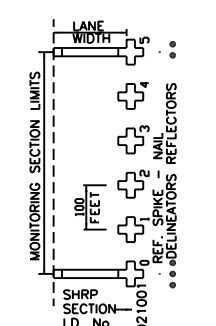
MP: 75.3 U.S. 50
NORTHBOUND 0.26 MILES
ROAD D

DELTA



- CAPITAL CITY
- MAJOR CENTERS
- U.S. HIGHWAYS
- STATE HIGHWAY
- AGENCY BORDER

TYPICAL SITE SIGNING & MARKING



WESTERN
COLORADO

REVISED 11/29/05